























# BASIRHAT MUNICIPALITY

ASSIGNMENT NAME --  
 BASE LINE SURVEY OF BASIRHAT MUNICIPAL AREA











**WARD NO - 03**

CONSULTANT:  
**M/S KIRAN COMPUTER CONSULANCY**  
 50, CHANDITALA STREET, UTTARPARA, HOOGHLY.


## LEGEND

-  TEMPURARI STRUCTURE
-  R.T.S.
-  HUT
-  COMMERCIAL R.T.S.
-  RESIDENTIAL PUCCA STRUCTURE
-  TIN STRUCTURE
-  ELECTRIC POST
-  TRANSFORMER
-  TELEPHONE POST
-  A.B.S.
-  COMMERCIAL PUCCA STRUCTURE
-  PUMP HOUSE
-  CULTIVATED LAND
-  VACANT LAND
-  TREE
-  TEMPLE
-  MOSQUE
-  POND
-  OVER HEAD
-  WATER RESERVER
-  TUBE WELL
-  TAP

## INFRASTRUCTURE

-  TAR ROAD
-  BRICK ROAD
-  CONCRETE ROAD
-  SOIL ROAD
-  JHAMA ROAD
-  MORAM ROAD
-  PUCCA DRAIN
-  KUTCHA DRAIN
-  WARD BOUNDARY
-  MUNICIPAL BOUNDARY

SIGNATURE  
 OF ASSIGNMENT  
 OFFICER



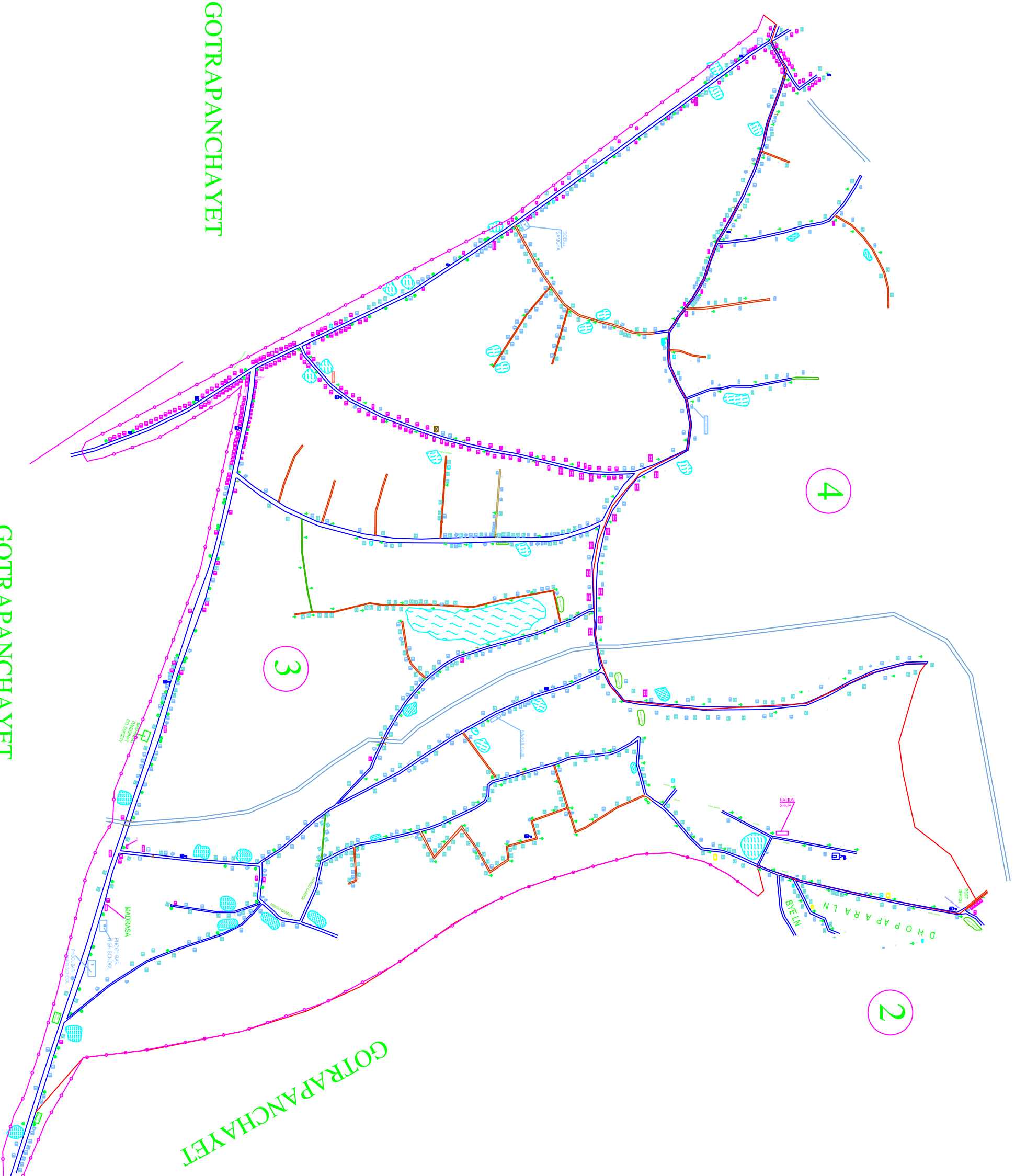
SCALE: 1 CM = 10 METERS (1:1000)

SIGNATURE OF  
 APPROVING AUTHORITY

CHAIRMAN

DATE: 21-06-2008

DRAWING NO. BA/23/KCC/03



GOTRAPANCHAYET

GOTRAPANCHAYET

GOTRAPANCHAYET