

























BASIRHAT MUNICIPALITY

ASSIGNMENT NAME --
 BASE LINE SURVEY OF BASIRHAT MUNICIPAL AREA









WARD NO - 04

CONSULTANT :
M/S KIRAN COMPUTER CONSULANCY
 50, CHANDITALA STREET, UTTARPARA, HOOGHLY.

LEGEND

-  TEMPURARI STRUCTURE
-  R.T.S.
-  HUT
-  COMMERCIAL R.T.S.
-  RESIDENTIAL PUGCA
-  STRUCTURE
-  TIN STRUCTURE
-  ELECTRIC POST
-  TRANSFORMER
-  TELEPHONE POST
-  A.B.S.
-  COMMERCIAL PUGCA
-  STRUCTURE
-  PUMP HOUSE
-  CULTIVATED LAND
-  VACANT LAND
-  TREE
-  TEMPLE
-  MOSQUE
-  POND
-  OVER HEAD
-  WATER RESERVER
-  TUBE WELL
-  TAP

INFRASTRUCTURE


-  TAR ROAD
-  BRICK ROAD
-  CONCRETE ROAD
-  SOIL ROAD
-  JHAMA ROAD
-  MORAM ROAD
-  PUGCA DRAIN
-  KUTCHA DRAIN



SIGNATURE
 OF ASSIGNMENT
 OFFICER



SCALE: 1 CM = 10 METERS (APPROX.)



SIGNATURE OF
 APPROVING AUTHORITY

CHAIRMAN

DATE :
 21-06-2008

DRAWING NO.
 BA/23/KCC/04

