






















BASIRHAT MUNICIPALITY

ASSIGNMENT NAME --
BASE LINE SURVEY OF BASIRHAT MUNICIPAL AREA











WARD NO - 05

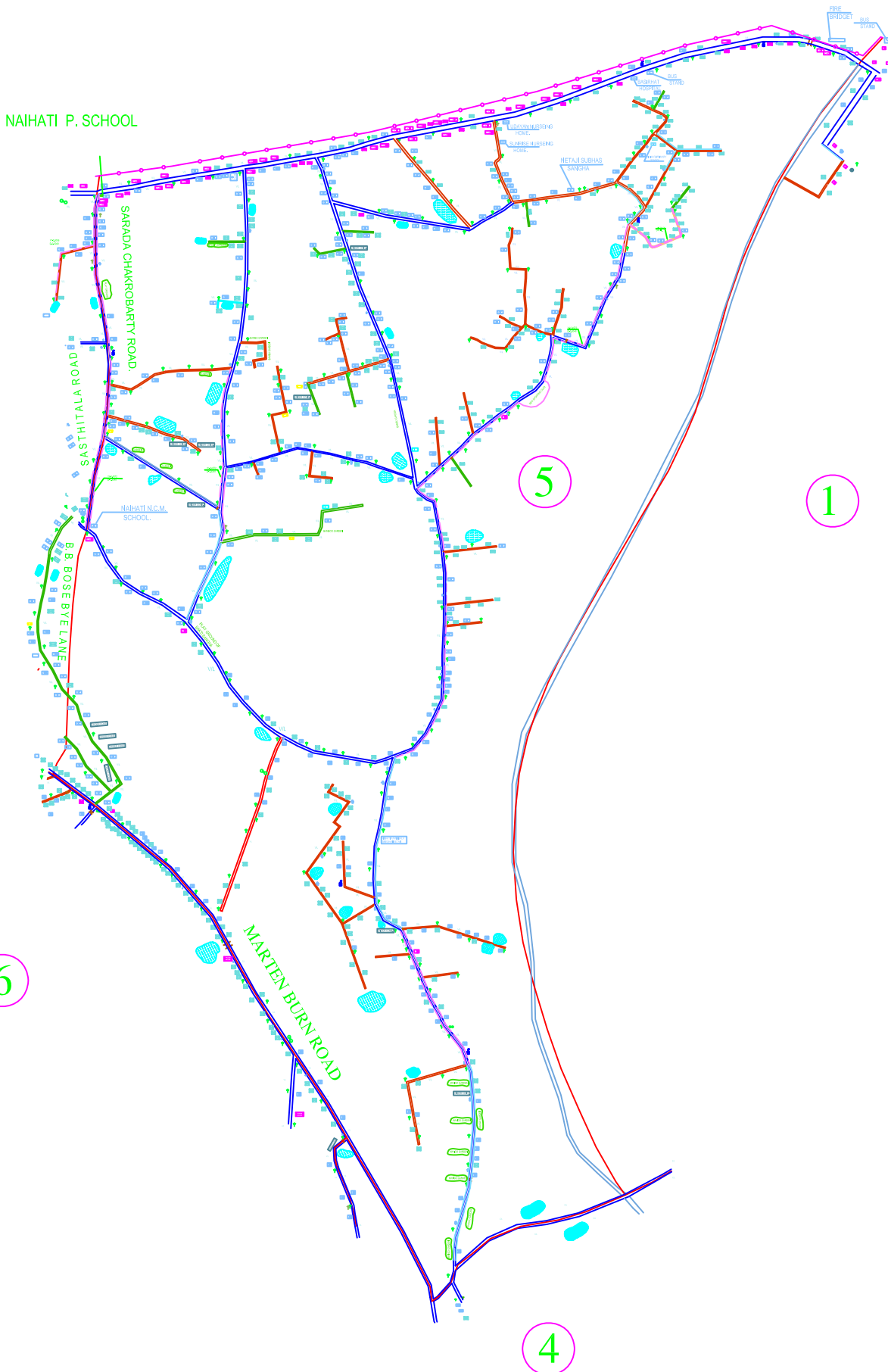
CONSULTANT :
M/S KIRAN COMPUTER CONSULTANCY
50, CHANDITALA STREET, UTTARPARA, HOOGHLY.

LEGEND

-  TEMPURARI STRUCTURE
-  R.T.S.
-  HUT
-  COMMERCIAL R.T.S.
-  RESIDENTIAL PUCCA STRUCTURE
-  TIN STRUCTURE
-  ELECTRIC POST
-  TRANSFORMER
-  TELEPHONE POST
-  A.B.S.
-  COMMERCIAL PUCCA STRUCTURE
-  PUMP HOUSE
-  CULTIVATED LAND
-  VACANT LAND
-  TREE
-  TEMPLE
-  MOSQUE
-  POND
-  OVER HEAD WATER RESERVER
-  TUBE WELL
-  TAP


INFRASTRUCTURE

- TAR ROAD 
- BRICK ROAD 
- CONCRETE ROAD 
- SOIL ROAD 
- JHAMA ROAD 
- MORAM ROAD 
- PUCCA DRAIN 
- KUTCHA DRAIN 
- WARD BOUNDARY 
- MUNICIPAL BOUNDARY 



SIGNATURE OF APPROVING AUTHORITY

CHAIRMAN



SIGNATURE OF ASSIGNMENT OFFICER

DATE :
21-06-2008

DRAWING NO.
BA/23/KCC/05