




















BASIRHAT MUNICIPALITY

ASSIGNMENT NAME --
 BASE LINE SURVEY OF BASIRHAT
 MUNICIPAL AREA




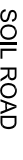




WARD NO - 21

CONSULTANT:
M/S KIRAN COMPUTER CONSULTANCY
 50, CHANDITALA STREET, UTTARPARA, HOOGHLY.

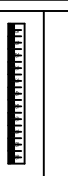
LEGEND

-  HUT
-  COMMERCIAL R.T.S.
-  RESIDENTIAL PUCCA STRUCTURE
-  TIN STRUCTURE
-  ELECTRIC POST
-  TRANSFORMER
-  TELEPHONE POST
-  A.B.S.
-  COMMERCIAL PUCCA STRUCTURE
-  PUMP HOUSE
-  CULTIVATED LAND
-  VACANT LAND
-  TREE
-  TEMPLE
-  MOSQUE
-  POND
-  OVER HEAD WATER RESERVER
-  TUBE WELL
-  TAP

INFRASTRUCTURE

-  TAR ROAD
-  BRICK ROAD
-  CONCRETE ROAD
-  SOIL ROAD
-  JHAMA ROAD
-  MORAM ROAD
-  PUCCA DRAIN
-  KUTCHA DRAIN

SIGNATURE
 OF ASSIGNMENT
 OFFICER



SCALE: 1 CM = 10 METERS (APPROX)

SIGNATURE OF
 APPROVING AUTHORITY

DATE :
 21-06-2008

CHAIRMAN

DRAWING NO.
 BA/23/KCC/21

