

# BASIRHAT MUNICIPALITY

ASSIGNMENT NAME --  
BASE LINE SURVEY OF BASIRHAT MUNICIPAL AREA

## WARD NO - 22

CONSULTANT :

**M/S KIRAN COMPUTER CONSULTANCY**


50, CHANDITALA STREET, UTTARPARA, HOOGHLY.

### LEGEND


- TEMPURARI STRUCTURE
- R.T.S.
- HUT
- COMMERCIAL R.T.S.
- RESIDENTIAL PUCCA STRUCTURE
- TIN STRUCTURE
- ELECTRIC POST
- TRANSFORMER
- TELEPHONE POST
- A.B.S.
- COMMERCIAL PUCCA STRUCTURE
- PUMP HOUSE
- CULTIVATED LAND
- VACANT LAND
- TREE
- TEMPLE
- MOSQUE
- POND
- OVER HEAD WATER RESERVER
- TUBE WELL
- TAP

### INFRASTRUCTURE

- TAR ROAD
- BRICK ROAD
- CONCRETE ROAD
- SOIL ROAD
- JHAMA ROAD
- MORAM ROAD
- PUCCA DRAIN
- KUTCHA DRAIN
- WARD BOUNDARY
- MUNICIPAL BOUNDARY



SCALE: 64"=1 MILE(1MT.=.99KM.)



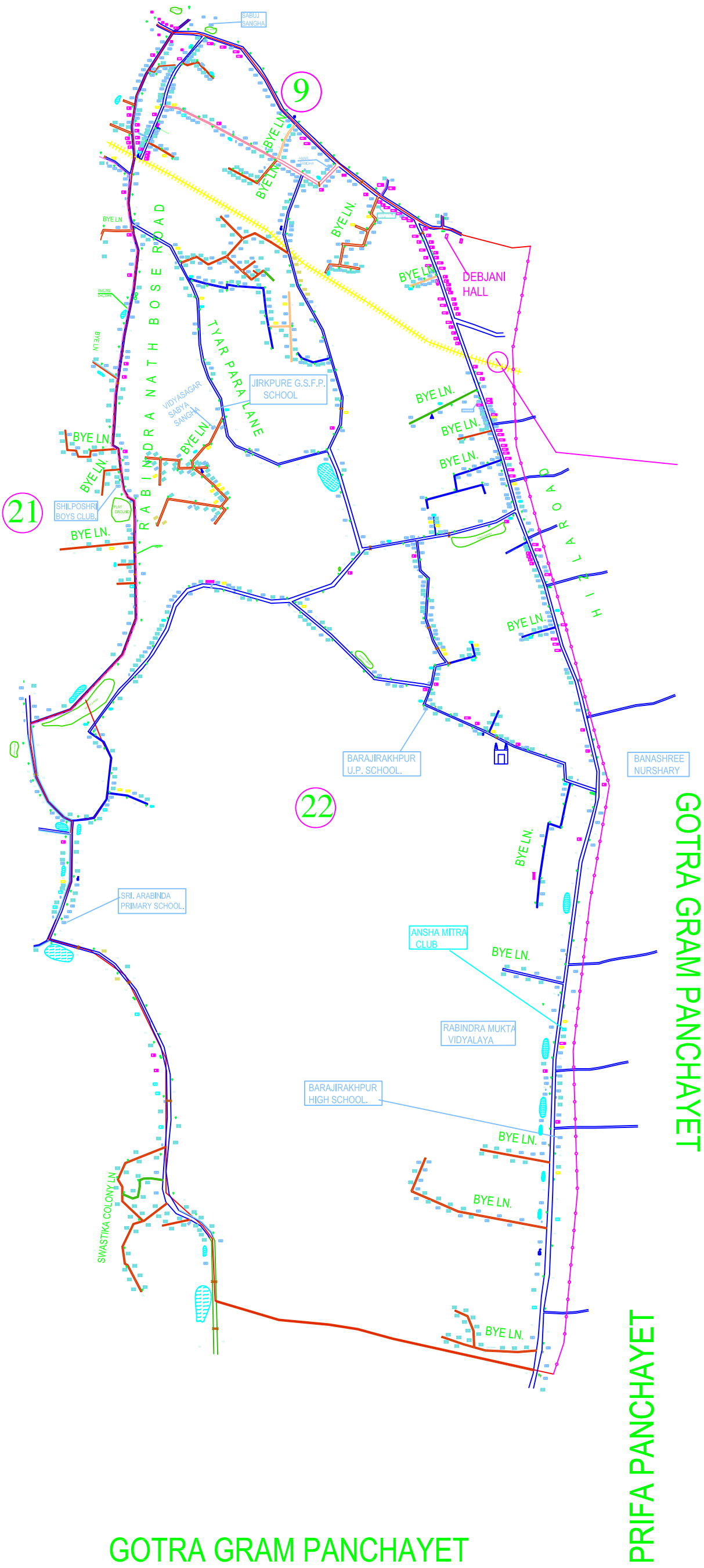
SIGNATURE OF ASSIGNMENT OFFICER

SIGNATURE OF APPROVING AUTHORITY

CHAIRMAN

DATE :  
21-06-2008

DRAWING NO.  
BA/23/KCC/22



GOTRA GRAM PANCHAYET

PRIFA PANCHAYET

20

21

9

22